

MINUTES  
CONSERVATION COMMISSION  
REGULAR MEETING  
LISBON TOWN HALL  
TUESDAY, AUGUST 21, 2018  
7:00 P.M.

a. Call to Order

The Regular Meeting of the Conservation Commission was called to order by Richard Hamel, Chairman, at 7:00 pm.

MEMBERS PRESENT: Richard Hamel, Mark Robinson, Joseph Lewerk

MEMBERS ABSENT: Leonora Szruba, Eric Freidenfelds, William McIntosh (ALT),  
Mark Sullivan (ALT)

b. Reading of minutes of previous meeting(s) and action thereon:

A motion was made by M. Robinson second by J. Lewerk to approve the previous minutes of 7/17/18 with the following notations: Application for 133 Strawberry Street should be application #18-08 and 139 Strawberry should be #18-06 (#18-05 was accidentally issued by the Commission to 133 Strawberry).

VOTE: UNANIMOUS MOTION CARRIED

c. Pending Applications

1. Application #18-06, Hatch Construction, LLC – 139 Strawberry Street – Mr. Hatch presented his plans for new construction to the Commission, stating that the wetland area is 100 feet from the proposed well. Septic area is in the front of the house and will not affect the wetlands. Motion by J. Lewerk second M. Robinson to approve Application #18-06 with the stipulation the applicant moves well forward and submits revised plan to either Chairman Hamel or Conservation Officer Joseph Theroux, showing the well out of the 100-foot area. VOTE: UNANIMOUS MOTION CARRIED  
Noted for the record: fee of \$160.00 not collected at time of approval.

2. Application #18-07, Herb Holden, K&H Properties – 397 N. Burnham Highway – M. Robinson asked the applicant how long the project would take (application says five years but the applicant stated it would be 10 years at the Public Hearing.) The applicant explained that the division swale will be done ahead of time. Phase 1, 2 & 3 should be completed within 5 years. After that, the permit must be extended. Motion by J. Lewerk second by M. Robinson to approve application #18-07 with the stipulation that the Wetland Enforcement Officer be contacted before work is started.

VOTE: UNANIMOUS MOTION CARRIED

Noted for the record: Fee of \$860.00 was collected prior to the time of approval.

Notice to be sent to Planning and Zoning Commission for their next meeting.

3. Application #18-08, Hatch Construction, LLC – 133 Strawberry Street – The applicant explained that the proposed construction is within the 100-foot buffer by six feet. Motion by J. Lewerk second Robinson to approve Application #18-08 with the stipulation the applicant contacts the Wetland Enforcement Officer before work is started. VOTE: UNANIMOUS MOTION CARRIED

Noted for the record: fee of \$160.00 not collected at time of approval.

d. New Applications

1. Application, John Cingranelli – 62 Blissville Road – Mr. Cingranelli was present to present his idea to the Commission. His idea is to build an addition to the side of his house with a garage and living room above it. The house was built in the 1900's. No site plan was presented. Motion by J. Lewerk second by M. Robinson to accept application #18-09 for review.

VOTE: UNANIMOUS MOTION CARRIED

139 Strawberry St.

**FORM IWWC07-02** (Page 1)

**APPLICATION FOR PERMIT FOR USE OF  
INLAND WETLANDS AND WATERCOURSES OR UPLAND REVIEW/BUFFER AREAS**  
Lisbon, Connecticut

NAME OF APPLICANT:

Hatch Construction LLC

To be completed by Commission:

Application No.: 18-06  
Date of Receipt: 7/17/2018  
Application Fee: \$160.00

ADDRESS OF APPLICANT:

Home: 142 Mackin Dr. Gersmold, Ct. 06351

Business: Same

NAME OF PROPERTY OWNER: A.B.S. Dev. Inc.

ADDRESS: 4101 N. ocean Blvd 01101 Boca Raton, FL.

TELEPHONE: Applicant 860-234-7204 Owner [Signature]

\*\*Written consent must be attached if Applicant is not the property owner.

\*\*Written description of functions of Wetlands and Watercourses must be attached as per Section of 7.4.4.

PURPOSE AND DESCRIPTION OF PROPOSED ACTIVITY, INCLUDING ANTICIPATED COMPLETION DATE: (Use additional sheet if needed)

Drilling a well      See attached plan

GEOGRAPHICAL LOCATION OF PROPERTY TO BE AFFECTED BY PROPOSED ACTIVITY, INCLUDING, BUT NOT LIMITED TO, A DESCRIPTION OF THE LAND IN SUFFICIENT DETAIL TO ALLOW IDENTIFICATION OF THE INLAND WETLANDS AND WATERCOURSES AND UPLAND REVIEW/BUFFER AREA: (Use additional sheet if needed)

I hereby certify that I am familiar with all the information provided in this application, and I am aware of the penalties for obtaining a permit through deception or through inaccurate or misleading information.

Signed: [Signature]      Date: 7/6/18  
(Applicant)

LIST ALTERNATIVES TO APPLICATION PROPOSAL WHICH WERE CONSIDERED AND WHY THE APPLICATION PROPOSAL WAS CHOSEN: (Use additional sheet if needed)

ACREAGE OF WETLANDS AND WATERCOURSES ALTERED:

A. Soil type(s) (if available) ..... [ ] ACRES]

ACREAGE OF WETLANDS OR WATERCOURSES CREATED:.. [ ] ACRES]

LINEAL FEET OF STREAM ALTERATION..... [ ] FEET]

TOTAL AREA OF WETLANDS ON PROJECT SITE..... [ ] ACRES]

TOTAL AREA OF UPLAND REVIEW/BUFFER ON SITE..... [ ] ACRES]

TOTAL LAND AREA OF PROPERTY ..... [ ] ACRES]

ATTACH SITE PLAN AS PRESCRIBED IN SECTION 7

I, the property owner, hereby grant permission to the Inland Wetlands Commission and its designated agents to access the property involved in this application during its consideration and during the implementation of any resulting permit.

Signed: [Signature] Date: 7-6-18  
(Property Owner)

\*\*\*\*\*

(To be completed by the Commission)

Application Approved: Date: August 21, 2018

Conditions of Approval, if any: Applicant is to move well forward and is to submit a revised plan, showing the well out of the 100-foot area.

Expiration Date: August 21, 2027

Extension Date: \_\_\_\_\_

Date of Review of Completed Work: \_\_\_\_\_

Application Denied: Date: \_\_\_\_\_

Reasons for Denial: \_\_\_\_\_

[Signature: Rick Hamel]

Signature of Chairman or Secretary of Commission

Richard Hamel, Chairman



**Statewide Inland Wetlands & Watercourses Activity Reporting Form**

Please complete and mail this form in accordance with the instructions on pages 2 and 3 to:  
DEEP Land & Water Resources Division, Inland Wetlands Management Program, 79 Elm Street, 3rd Floor, Hartford, CT 06106  
Incomplete or incomprehensible forms will be mailed back to the municipal inland wetlands agency.

**PART I: Must Be Completed By The Inland Wetlands Agency**

1. DATE ACTION WAS TAKEN: year: Click Here for Year month: Click Here for Month
2. CHOOSE ACTION TAKEN (see instructions for codes): Click Here to Choose a Code
3. WAS A PUBLIC HEARING HELD (check one)? yes ☐ no ☐
4. NAME OF AGENCY OFFICIAL VERIFYING AND COMPLETING THIS FORM:  
(type name) \_\_\_\_\_ (signature) \_\_\_\_\_

**PART II: To Be Completed By The Inland Wetlands Agency Or The Applicant**

5. TOWN IN WHICH THE ACTION IS OCCURRING (type name): LISBON  
does this project cross municipal boundaries (check one)? yes ☐ no ☒  
if yes, list the other town(s) in which the action is occurring (type name(s)): \_\_\_\_\_, \_\_\_\_\_
6. LOCATION (click on hyperlinks for information): USGS quad map name: \_\_\_\_\_ or quad number: 72  
subregional drainage basin number: 3715
7. NAME OF APPLICANT, VIOLATOR OR PETITIONER (type name): HATCH CONSTRUCTION
8. NAME & ADDRESS / LOCATION OF PROJECT SITE (type information): 139 STRAWBOURY ST. LISBON, CT  
briefly describe the action/project/activity (check and type information): temporary ☐ permanent ☒ description: \_\_\_\_\_  
CONSTRUCTION OF SINGLE FAMILY RESIDENCE IN UPLAND REVIEW AREA
9. ACTIVITY PURPOSE CODE (see instructions for codes): Click Here to Choose a Code B
10. ACTIVITY TYPE CODE(S) (see instructions for codes): 2 12  
Click for Code, Click for Code, Click for Code, Click for Code
11. WETLAND / WATERCOURSE AREA ALTERED (type acres or linear feet as indicated):  
wetlands: 0 acres open water body: 0 acres stream: 0 linear feet
12. UPLAND AREA ALTERED (type acres as indicated): .50 acres
13. AREA OF WETLANDS / WATERCOURSES RESTORED, ENHANCED OR CREATED (type acres as indicated): 0 acres

DATE RECEIVED:

**PART III: To Be Completed By The DEEP**

DATE RETURNED TO DEEP:

FORM COMPLETED: YES NO

FORM CORRECTED / COMPLETED: YES NO

APPLICATION FOR PERMIT FOR USE OF  
INLAND WETLANDS AND WATERCOURSES OR UPLAND REVIEW/BUFFER AREAS  
Lisbon, Connecticut

NAME OF APPLICANT:

To be completed by Commission:

Application No.: 18-07  
Date of Receipt: 7/17/2018  
Application Fee: \$860.00

ADDRESS OF APPLICANT:

Home: K+H Properties

Business: 59 Broad Brook Rd., Broad Brook, CT 06016

NAME OF PROPERTY OWNER: K+H Properties

ADDRESS: 59 Broad Brook Rd., Broad Brook, CT 06016

TELEPHONE: Applicant 860-623-8855 Owner 860-623-8855

\*\*Written consent must be attached if Applicant is not the property owner.

\*\*Written description of functions of Wetlands and Watercourses must be attached as per Section of 7.4.4.

PURPOSE AND DESCRIPTION OF PROPOSED ACTIVITY, INCLUDING ANTICIPATED COMPLETION DATE: (Use additional sheet if needed)

Earth products removal operation and site restoration. Regulated activity anticipated to be complete within 5 years.

GEOGRAPHICAL LOCATION OF PROPERTY TO BE AFFECTED BY PROPOSED ACTIVITY, INCLUDING, BUT NOT LIMITED TO, A DESCRIPTION OF THE LAND IN SUFFICIENT DETAIL TO ALLOW IDENTIFICATION OF THE INLAND WETLANDS AND WATERCOURSES AND UPLAND REVIEW/BUFFER AREA: (Use additional sheet if needed)

397 North Bornham Highway - Location of former gravel pit.

I hereby certify that I am familiar with all the information provided in this application, and I am aware of the penalties for obtaining a permit through deception or through inaccurate or misleading information.

Signed: [Signature]  
(Applicant)

Date: 7/12/18

764

FORM IWWC07-02 (Page 2)

LIST ALTERNATIVES TO APPLICATION PROPOSAL WHICH WERE CONSIDERED AND WHY THE APPLICATION PROPOSAL WAS CHOSEN: (Use additional sheet if needed)

ACREAGE OF WETLANDS AND WATERCOURSES ALTERED:

A. Soil type(s) (if available) ..... [1.164] ACRES

ACREAGE OF WETLANDS OR WATERCOURSES CREATED: ... [0.357] ACRES

Plus 1.2 Ac previously created.

LINEAL FEET OF STREAM ALTERATION. .... [72] FEET

TOTAL AREA OF WETLANDS ON PROJECT SITE. .... [18.642] ACRES

TOTAL AREA OF UPLAND REVIEW/BUFFER ON SITE. .... [35.976] ACRES

TOTAL LAND AREA OF PROPERTY ..... [86.7] ACRES

ATTACH SITE PLAN AS PRESCRIBED IN SECTION 7

I, the property owner, hereby grant permission to the Inland Wetlands Commission and its designated agents to access the property involved in this application during its consideration and during the implementation of any resulting permit.

Signed: [Signature]  
(Property Owner)

Date: 7/12/18

\*\*\*\*\*

(To be completed by the Commission)

Application Approved: Date: August 21, 2018

Conditions of Approval, if any: Wetland Enforcement Officer to be contacted before work is started.

Expiration Date: August 21, 2023

Extension Date: \_\_\_\_\_

Date of Review of Completed Work: \_\_\_\_\_

Application Denied: Date: \_\_\_\_\_

Reasons for Denial: \_\_\_\_\_

[Signature: Rick Hamel]

Signature of Chairman or Secretary of Commission

Richard Hamel, Chairman





CONNECTICUT DEPARTMENT OF  
ENVIRONMENTAL PROTECTION  
79 Elm Street  
Hartford, CT 06106-5127

Gina McCarthy, Commissioner

GIS CODE #: \_\_\_\_\_  
For DEP Use Only

## Statewide Inland Wetlands & Watercourses Activity Reporting Form

Please complete and mail this form in accordance with the instructions. Please print or type.

### PART I: To Be Completed By The Inland Wetlands Agency Only

1. DATE ACTION WAS TAKEN: Year \_\_\_\_\_ Month \_\_\_\_\_
2. ACTION TAKEN (circle one):      A          B          C          D          E          F          G          H
3. WAS A PUBLIC HEARING HELD? Yes \_\_\_\_\_ No \_\_\_\_\_
4. NAME OF AGENCY OFFICIAL VERIFYING AND COMPLETING THIS FORM:  
(print) \_\_\_\_\_ (signature) \_\_\_\_\_

### PART II: To Be Completed By The Inland Wetlands Agency Or The Applicant

5. TOWN IN WHICH THE ACTION IS OCCURRING: Lisbon  
Does this project cross municipal boundaries? Yes \_\_\_\_\_ No X  
If Yes, list the other town(s) in which the action is occurring: \_\_\_\_\_
6. LOCATION: USGS Quad Map Name: Plainfield AND Quad Number: 58  
Subregional Drainage Basin Number: 3715
7. NAME OF APPLICANT, VIOLATOR OR PETITIONER: K+H Properties
8. NAME & ADDRESS/LOCATION OF PROJECT SITE: 397 North Burnham Rd  
Briefly describe the action/project/activity: Earth Materials Excavation
9. ACTIVITY PURPOSE CODE: D
10. ACTIVITY TYPE CODE(S): 1    2    10    12
11. WETLAND / WATERCOURSE AREA ALTERED [must be provided in acres or linear feet as indicated]:  
Wetlands: 1.164 acres      Open Water Body: 0 acres      Stream: 72 linear feet
12. UPLAND AREA ALTERED [must be provided in acres as indicated]: 7.58 acres
13. AREA OF WETLANDS AND / OR WATERCOURSES RESTORED, ENHANCED OR CREATED: 1.557 acres  
[must be provided in acres as indicated]

DATE RECEIVED:

PART III: To Be Completed By The DEP

DATE RETURNED TO DEP:

FORM COMPLETED: YES NO

FORM CORRECTED / COMPLETED: YES NO

133 Strawberry St

FORM IWWC07-02 (Page 1)

APPLICATION FOR PERMIT FOR USE OF  
INLAND WETLANDS AND WATERCOURSES OR UPLAND REVIEW/BUFFER AREAS  
Lisbon, Connecticut

NAME OF APPLICANT:

Watch Construction LLC

To be completed by Commission:

Application No.: 18-08

Date of Receipt: 7/17/2018

Application Fee: \$160.00

ADDRESS OF APPLICANT:

Home: 142 Mackin Dr. Griswold, Ct. 06351

Business: Same

NAME OF PROPERTY OWNER: A.B.S. Dev. Inc.

ADDRESS: 4101 N Ocean Blvd D1101 Boca Raton FL

TELEPHONE: Applicant 860-234-7204 Owner [Signature]

\*\*Written consent must be attached if Applicant is not the property owner.

\*\*Written description of functions of Wetlands and Watercourses must be attached as per Section of 7.4.4.

PURPOSE AND DESCRIPTION OF PROPOSED ACTIVITY, INCLUDING ANTICIPATED COMPLETION DATE: (Use additional sheet if needed)

See attached plan

GEOGRAPHICAL LOCATION OF PROPERTY TO BE AFFECTED BY PROPOSED ACTIVITY, INCLUDING, BUT NOT LIMITED TO, A DESCRIPTION OF THE LAND IN SUFFICIENT DETAIL TO ALLOW IDENTIFICATION OF THE INLAND WETLANDS AND WATERCOURSES AND UPLAND REVIEW/BUFFER AREA: (Use additional sheet if needed)

I hereby certify that I am familiar with all the information provided in this application, and I am aware of the penalties for obtaining a permit through deception or through inaccurate or misleading information.

Signed:

(Applicant)

Date:

7/6/18



**FORM IWWC07-02** (Page 2)

LIST ALTERNATIVES TO APPLICATION PROPOSAL WHICH WERE CONSIDERED AND WHY THE APPLICATION PROPOSAL WAS CHOSEN: (Use additional sheet if needed)

ACREAGE OF WETLANDS AND WATERCOURSES ALTERED:

A. Soil type(s) (if available) ..... [ ] ACRES

ACREAGE OF WETLANDS OR WATERCOURSES CREATED:.. [ ] ACRES

LINEAL FEET OF STREAM ALTERATION. .... [ ] FEET


TOTAL AREA OF WETLANDS ON PROJECT SITE. .... [ ] ACRES

TOTAL AREA OF UPLAND REVIEW/BUFFER ON SITE. .... [ ] ACRES

TOTAL LAND AREA OF PROPERTY ..... [ ] ACRES

ATTACH SITE PLAN AS PRESCRIBED IN SECTION 7

I, the property owner, hereby grant permission to the Inland Wetlands Commission and its designated agents to access the property involved in this application during its consideration and during the implementation of any resulting permit.

Signed:  Date: 7-6-18  
(Property Owner)

\*\*\*\*\*

(To be completed by the Commission)  
August 21, 2018

Application Approved: Date: \_\_\_\_\_

Conditions of Approval, if any: Wetland Enforcement Officer is to be contacted before  
work is started.

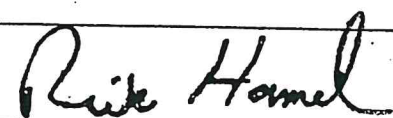
Expiration Date: August 21, 2027

Extension Date: \_\_\_\_\_

Date of Review of Completed Work: \_\_\_\_\_

Application Denied: Date: \_\_\_\_\_

Reasons for Denial: \_\_\_\_\_

  
\_\_\_\_\_  
Signature of Chairman or Secretary of Commission  
Richard Hamel, Chairman

**Statewide Inland Wetlands & Watercourses Activity Reporting Form**

Please complete and mail this form in accordance with the instructions on pages 2 and 3 to:  
DEEP Land & Water Resources Division, Inland Wetlands Management Program, 79 Elm Street, 3rd Floor, Hartford, CT 06106  
Incomplete or incomprehensible forms will be mailed back to the municipal inland wetlands agency.

**PART I: Must Be Completed By The Inland Wetlands Agency**

1. DATE ACTION WAS TAKEN: year: Click Here for Year month: Click Here for Month
2. CHOOSE ACTION TAKEN (see instructions for codes): Click Here to Choose a Code
3. WAS A PUBLIC HEARING HELD (check one)? yes ☐ no ☐
4. NAME OF AGENCY OFFICIAL VERIFYING AND COMPLETING THIS FORM:  
(type name) \_\_\_\_\_ (signature) \_\_\_\_\_

**PART II: To Be Completed By The Inland Wetlands Agency Or The Applicant**

5. TOWN IN WHICH THE ACTION IS OCCURRING (type name): LISBON  
does this project cross municipal boundaries (check one)? yes ☐ no ☐  
if yes, list the other town(s) in which the action is occurring (type name(s)): \_\_\_\_\_, \_\_\_\_\_
6. LOCATION (click on hyperlinks for information): USGS quad map name: \_\_\_\_\_ or quad number: 72  
subregional drainage basin number: 3715
7. NAME OF APPLICANT, VIOLATOR OR PETITIONER (type name): HATCH CONSTRUCTION
8. NAME & ADDRESS / LOCATION OF PROJECT SITE (type information): 133 STRAWBERRY ST. LISBON, CT  
briefly describe the action/project/activity (check and type information): temporary ☐ permanent ☒ description: \_\_\_\_\_  
CONSTRUCTION OF SINGLE FAMILY RESIDENCE IN UPLAND REVIEW AREA
9. ACTIVITY PURPOSE CODE (see instructions for codes): Click Here to Choose a Code B
10. ACTIVITY TYPE CODE(S) (see instructions for codes): 2 12  
Click for Code, Click for Code, Click for Code, Click for Code
11. WETLAND / WATERCOURSE AREA ALTERED (type acres or linear feet as indicated):  
wetlands: 0 acres open water body: 0 acres stream: 0 linear feet
12. UPLAND AREA ALTERED (type acres as indicated): 50 acres
13. AREA OF WETLANDS / WATERCOURSES RESTORED, ENHANCED OR CREATED (type acres as indicated): 0 acres

DATE RECEIVED:

**PART III: To Be Completed By The DEEP**

DATE RETURNED TO DEEP:

FORM COMPLETED: YES NO

FORM CORRECTED / COMPLETED: YES NO

MINUTES  
CONSERVATION COMMISSION  
REGULAR MEETING  
TUESDAY, AUGUST 21, 2018  
page 2 (cont)

e. Communications and bills –

1. The Habitat Newsletter
2. CT Wildlife Magazine
3. Memo, CCM convention October 30
4. CACIWIC Dues for July 2018 – June 30, 2019, \$65.00
5. Memo, CCM FOIA Training August 29
6. Profit & Loss Statement, July 2018: \$8000.00 – Enforcement Officer Line Item and \$800.00 – Supplies and Expenses Line Item
7. The Bulletin, \$376.38, inv#00250911, dated 8/6/2018 re: PH Notice, Herb Holden application #18-07
8. Joseph Theroux, CO, \$297.50, inv #77-18, dated 7/10/2018 (8.5 hours)
9. Joseph Theroux, CO, \$455.00, inv #90-18, dated 8/8/2018 (13 hours)
10. CACIWIC Membership, \$65.00, re: July 2018 through June 30, 2019  
Motion by J. Lewerk second by M. Robinson to pay The Bulletin, \$376.38, inv#00250911, dated 8/6/2018. VOTE: UNANIMOUS MOTION CARRIED  
Motion by J. Lewerk second by M. Robinson to pay Joseph Theroux, CO, \$297.50, inv #77-18, dated 7/10/2018 (8.5 hours). VOTE: UNANIMOUS MOTION CARRIED  
Motion by J. Lewerk second by M. Robinson to pay Joseph Theroux, CO, \$455.00, inv #90-18, dated 8/8/2018 (13 hours). VOTE: UNANIMOUS MOTION CARRIED  
Motion by J. Lewerk second by M. Robinson to pay CACIWIC \$65.00 for July 2018 through June 30, 2019 Membership. VOTE: UNANIMOUS MOTION CARRIED

f. Reports of officers, Committees and staff – NONE

g. Unfinished Business - NONE

h. Previously approved applications – Review back to August 2009

i. New Business – NONE

j. Any other business which may properly come before the Commission

Mike Boucher of 140 Kinsman Hill Road was present to ask for guidance from the Commission on a previous application (#18-02AA). The well became an issue and he needs to move the corner of his building 5 feet towards the wetlands. Chairman Hamel advised Mr. Boucher that his request will go to Joseph Theroux, CO, for agent approval.


k. Adjournment – A motion was made by M. Robinson second by J. Lewerk to adjourn at 7:45 PM

VOTE: UNANIMOUS MOTION CARRIED




Elaine Joseph, clerk

APPROVED: \_\_\_\_\_  
Richard Hamel, Chairman

RECEIVED FOR RECORD AT LISBON  
CT ON 08/29/2018 AT 12:50pm  
ATTEST. LAURIE TIROCCHI, TOWN CLERK  






## CONSERVATION COMMISSION

### TOWN OF LISBON

1 Newent Road  
Lisbon, Connecticut 06351

## NOTICE OF DECISION

Town of Lisbon  
Conservation Commission

At the Regular Meeting of the Town of Lisbon Conservation Commission held at Lisbon Town Hall, 1 Newent Road, Lisbon, Connecticut on Tuesday, August 21, 2018, the following actions were taken:

1. Application #18-06, Hatch Construction, LLC – 139 Strawberry Street – to construct a single-family residence and associated improvements to the lot.  
APPROVED WITH CONDITIONS
2. Application #18-07, Herb Holden, K&H Properties – 397 N. Burnham Highway – for a proposed Earth Products Removal Operation and Site Restoration at the location of a former gravel pit .  
APPROVED WITH CONDITIONS
3. Application #18-08, Hatch Construction, LLC – 133 Strawberry Street - to construct a single-family residence and associated improvements to the lot.  
APPROVED WITH CONDITIONS

Dated at Lisbon, Connecticut this 28th day of August 2018.

Richard Hamel, Chairman  
Lisbon Conservation Commission

RECEIVED FOR RECORD AT LISBON  
CT ON 08/29/18 AT 10:50pm  
ATTEST. LAURIE TIROCCHI, TOWN CLERK  
*Laurie Tirocchi*